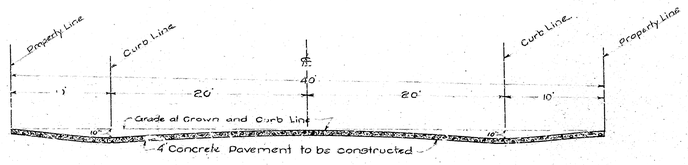

SECTION OF PAVEMENT AT C-C

Scale 1"=8'

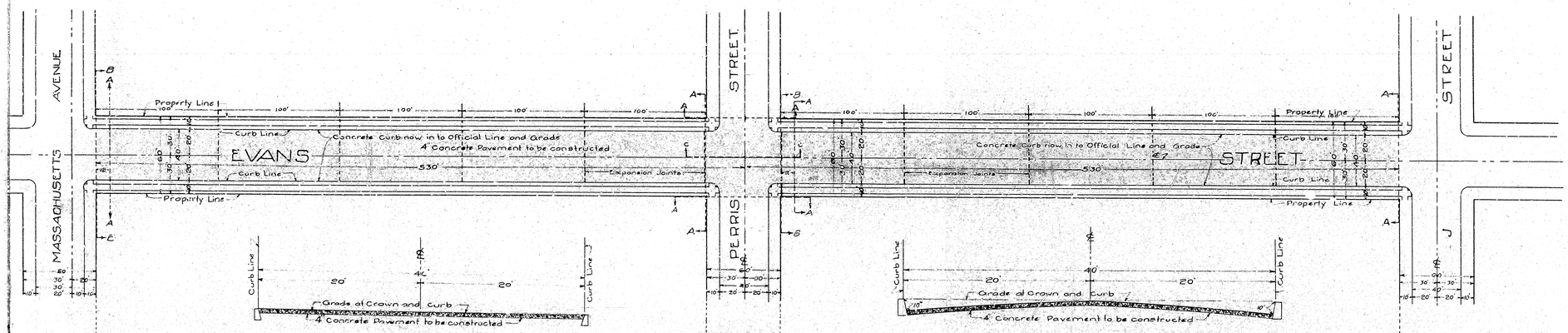

SECTION OF PAVEMENT AT B-B

Scale 1"=6"

PLAN

SCALE-1"=40'

SECTION OF PAVEMENT AT A-A

Scale 7/16" = 1'

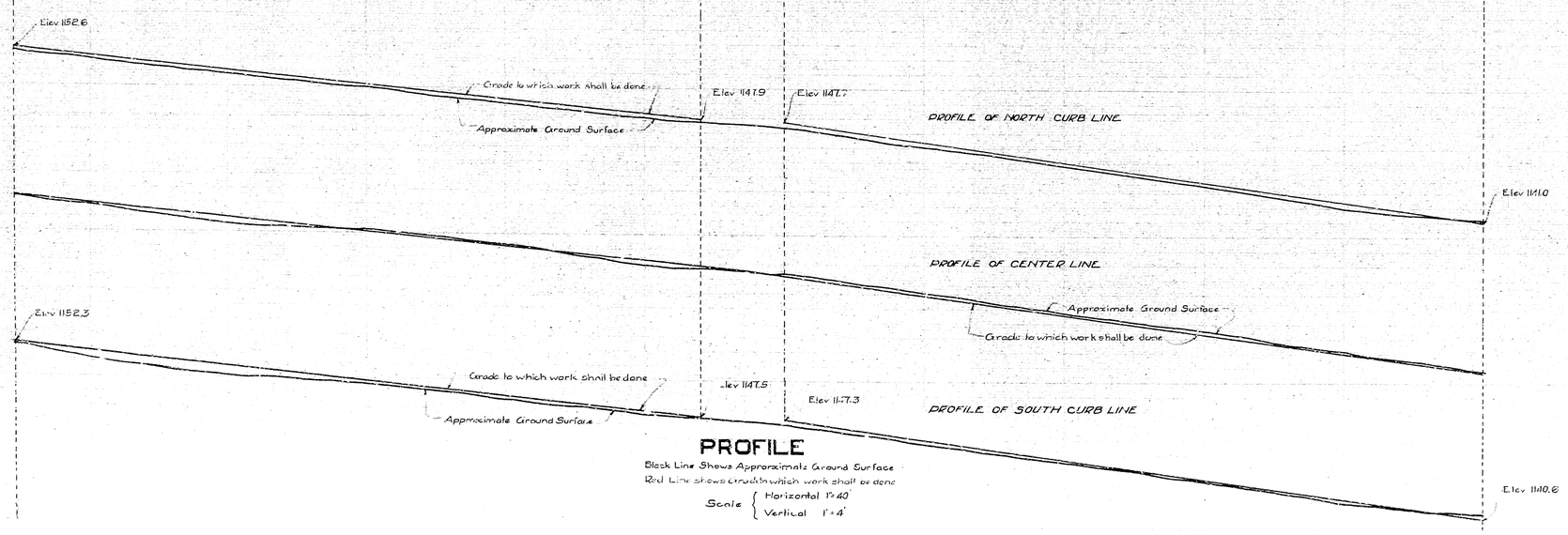

PROFILE

Black Line Shows Approximate Ground Surface

Red Line shows Grade to which work shall be done

Scale { Horizontal 1"=40' / Vertical 1"=4'

PLAN No 877

FOR PAVING

EVANS STREET

BETWEEN

J STREET AND MASSACHUSETTS AVE

IN THE

CITY OF SAN BERNARDINO CALIFORNIA

May 1926

C. E. JOHNSON
City Engineer

Scale as Shown.

N

LEGEND

"or in. means inch or inches.
'or ft. means foot or feet.
Elev. means elevation.
No. means Number.
℄ means Center Line.
4" Concrete Pavement to be constructed shown
Expansion Joints shown thus on Plan. - - - - -

TITLE TO STREET

Title to EVANS STREET to City of San Bernardino is by Dedication of the Sunrise Heights Subdivision as Recorded in Book 23 of Maps Page 5 Records of San Bernardino County California.

GRADE ORDINANCE

Grade of EVANS STREET established by Ordinance No 1137 - Dated Dec 22 1924.

Note: All elevations shown in Red figures are in feet and are above a plane which is 1045.28 feet below the City Bench Mark as established by Ordinance No 383 of the City of San Bernardino California.

Plan Adopted May 17, 1926.

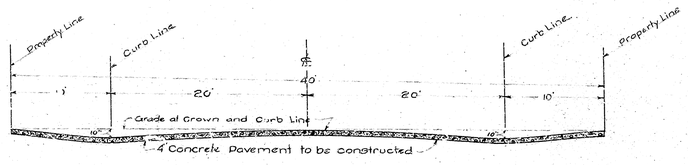

SECTION OF PAVEMENT AT C-C

Scale 1"=8'

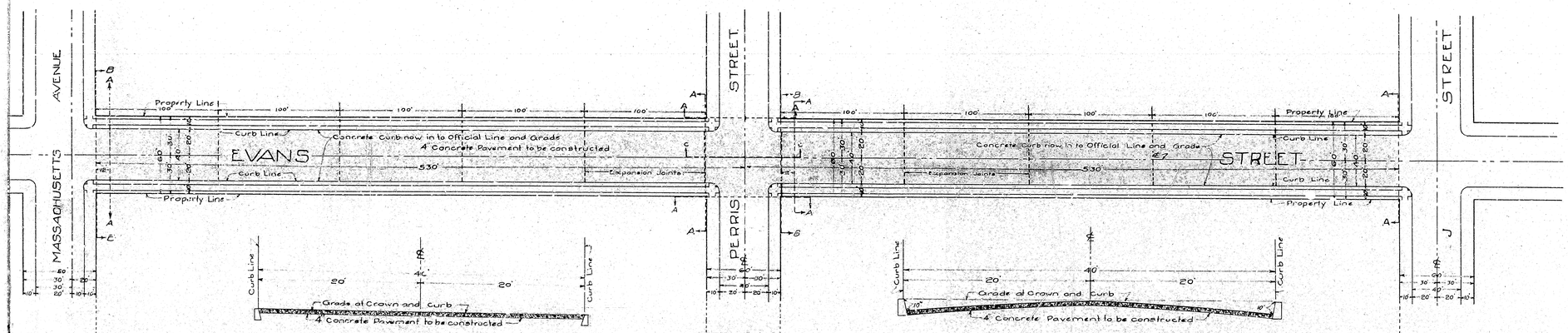

SECTION OF PAVEMENT AT B-B

Scale 1"=6"

PLAN

SCALE-1"=40'

SECTION OF PAVEMENT AT A-A

Scale 7/16" = 1'

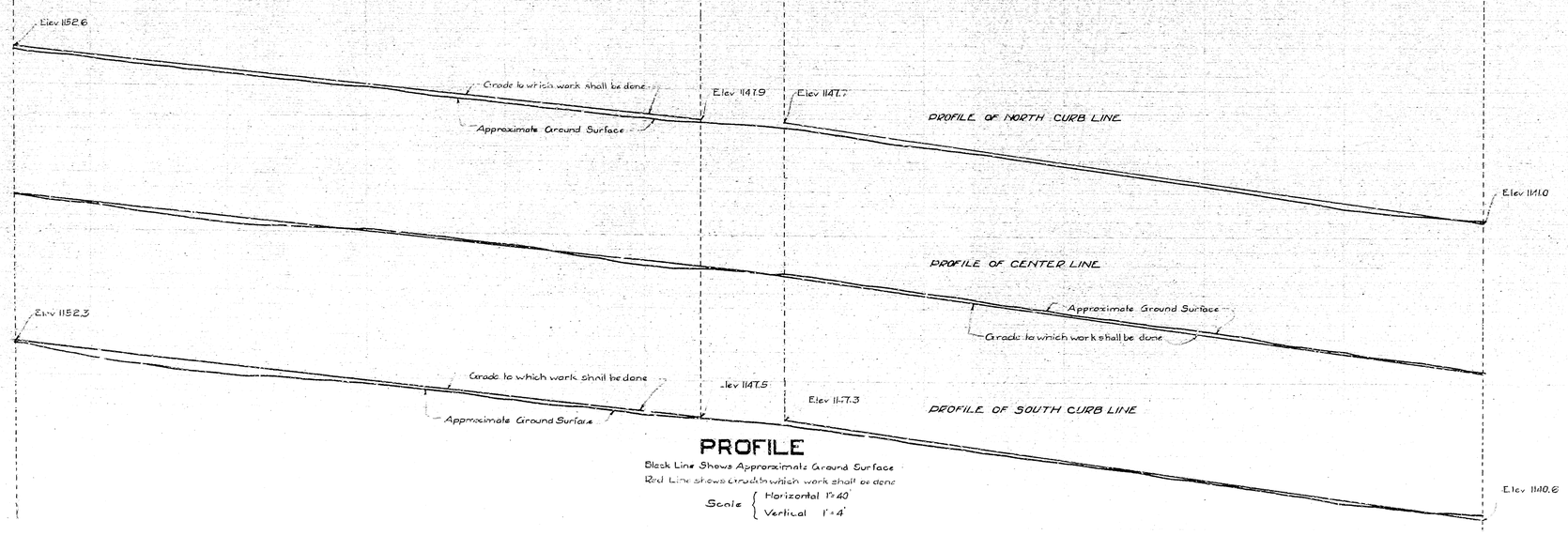

PROFILE

Black Line Shows Approximate Ground Surface

Red Line shows Grade to which work shall be done

Scale { Horizontal 1"=40' / Vertical 1"=4'

PLAN No 877

FOR PAVING

EVANS STREET

BETWEEN

J STREET AND MASSACHUSETTS AVE

IN THE

CITY OF SAN BERNARDINO CALIFORNIA

May 1926

C. E. JOHNSON
City Engineer

Scale as Shown.

N

LEGEND

"or in. means inch or inches.
'or ft. means foot or feet.
Elev. means elevation.
No. means Number.
℄ means Center Line.
4" Concrete Pavement to be constructed shown
Expansion Joints shown thus on Plan. - - - - -

TITLE TO STREET

Title to EVANS STREET to City of San Bernardino is by Dedication of the Sunrise Heights Subdivision as Recorded in Book 23 of Maps Page 5 Records of San Bernardino County California.

GRADE ORDINANCE

Grade of EVANS STREET established by Ordinance No 1137 - Dated Dec 22 1924.

Note: All elevations shown in Red figures are in feet and are above a plane which is 1045.28 feet below the City Bench Mark as established by Ordinance No 383 of the City of San Bernardino California.

Plan Adopted May 17, 1926.